

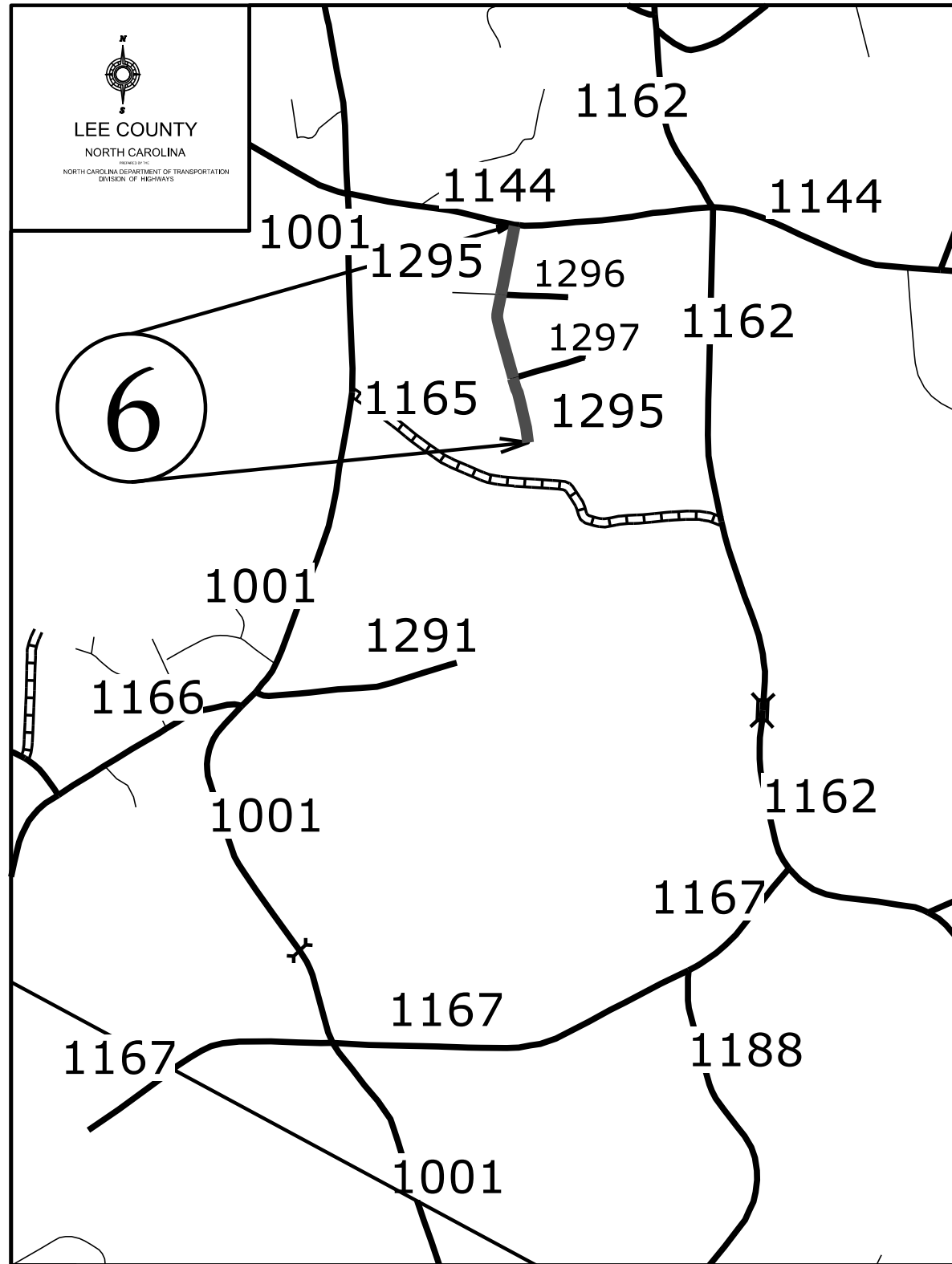
**MOORE COUNTY  
ASPHALT SURFACE TREATMENT**

SYSTEMS DESIGN

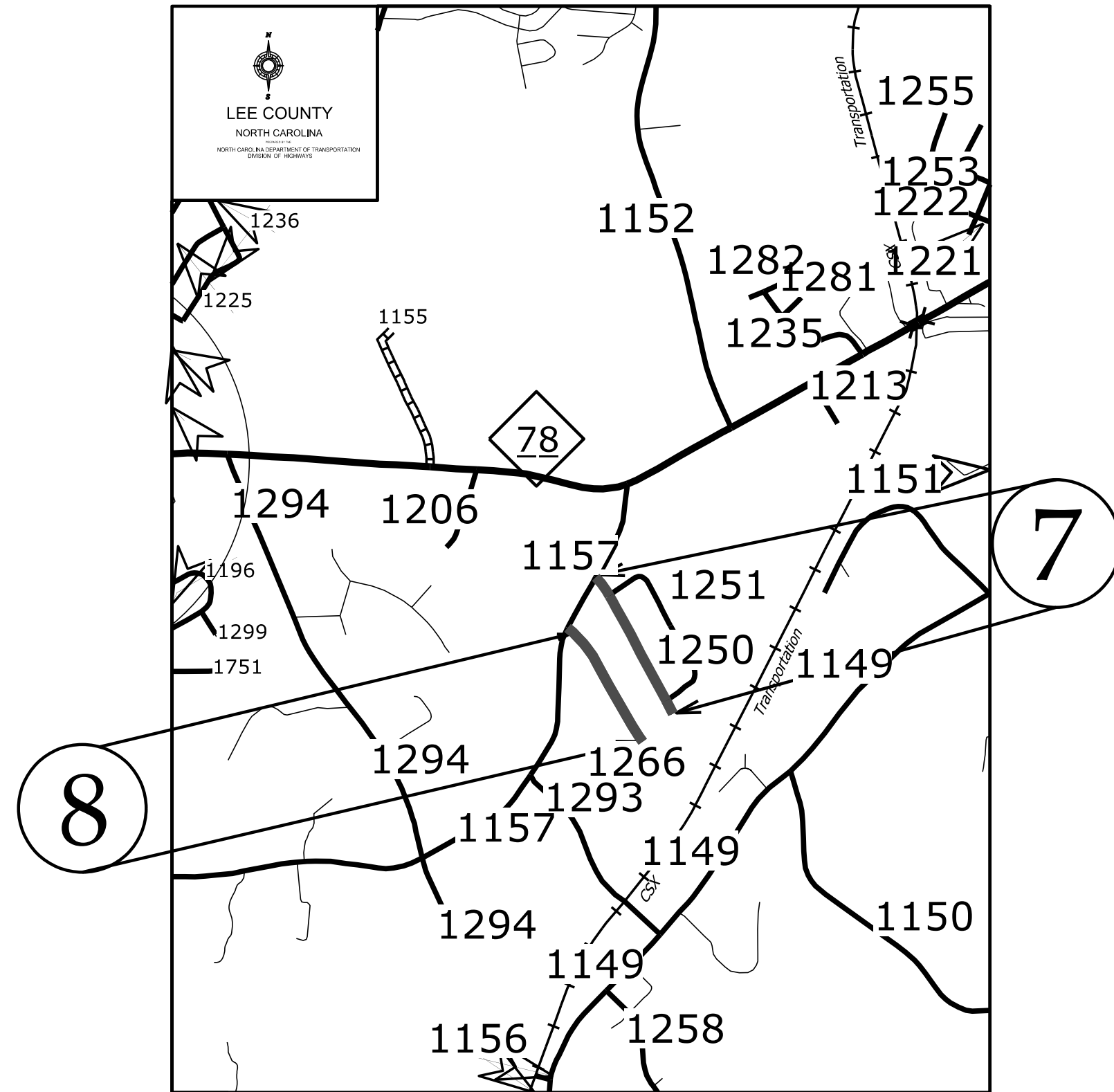




# Map 6

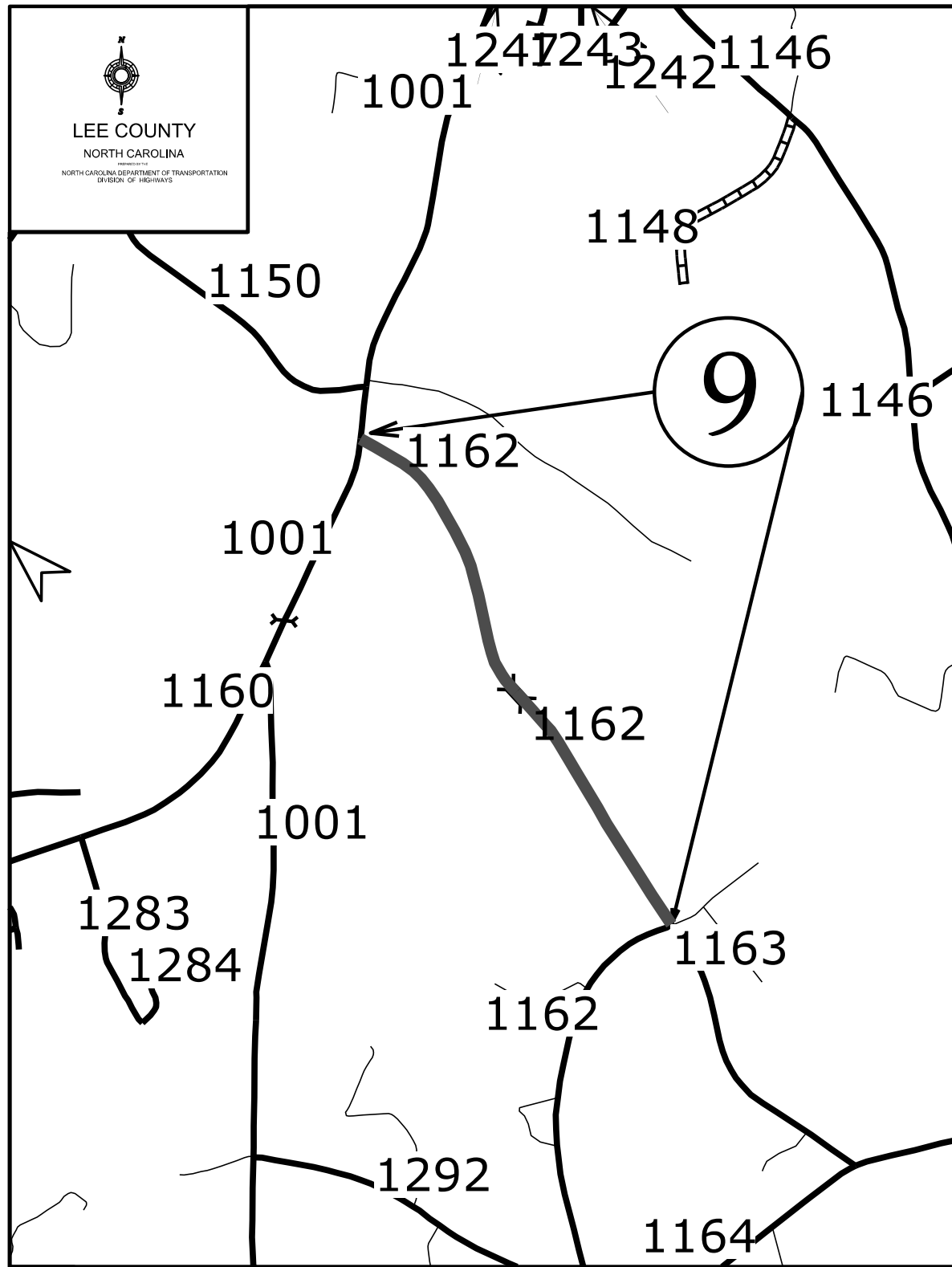


# Maps 7 & 8



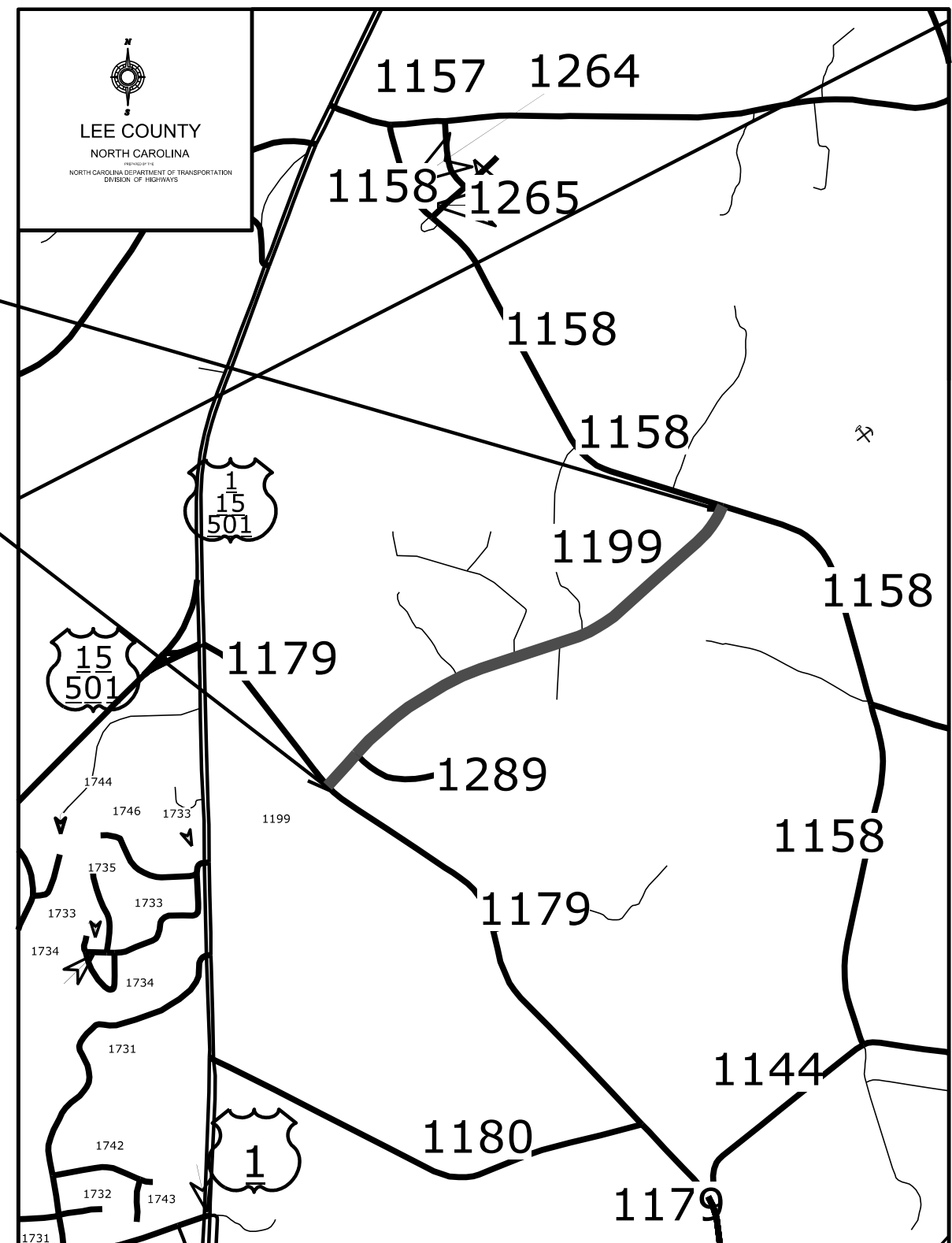
DATE: 08/07/2026  
TIME: 10:00 AM  
BY: [unreadable]  
CHECKED BY: [unreadable]  
SCALE: [unreadable]  
PROJECT: [unreadable]

# Map 9



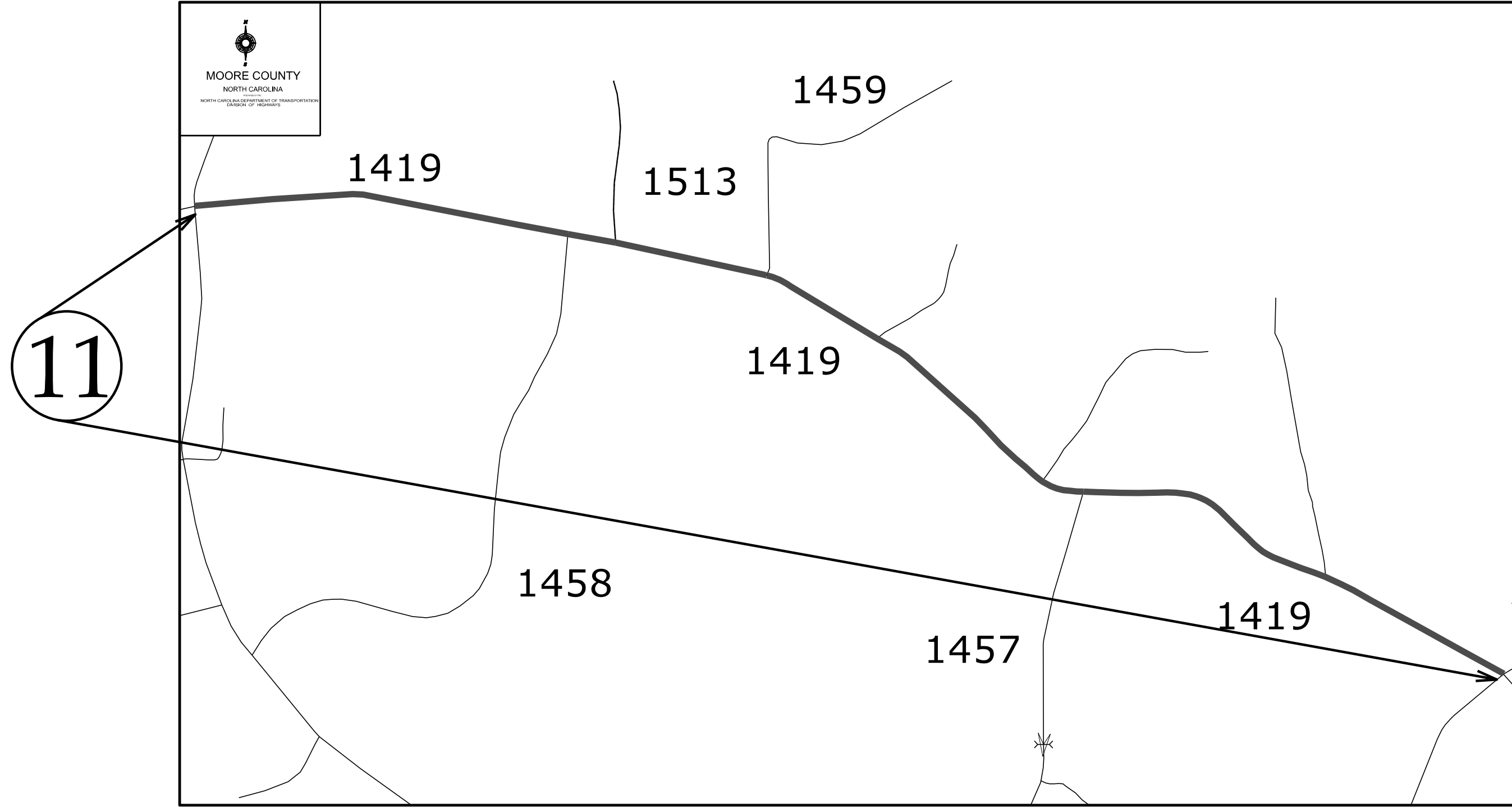

# Map 10

10



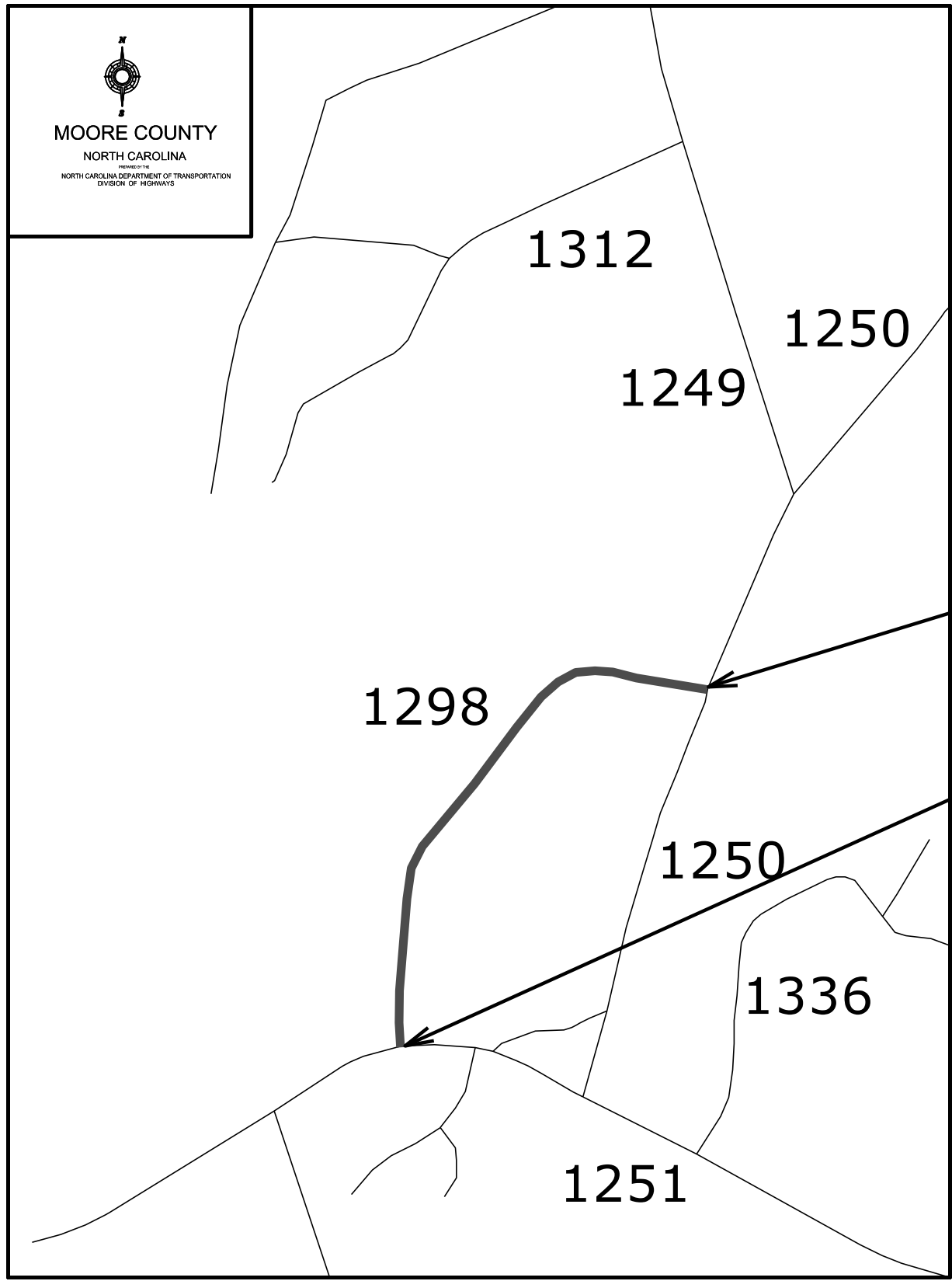
2026CPT.08.07.20532  
2026CPT.08.07.20632

# Map 11



SYSTEMS DIVISION

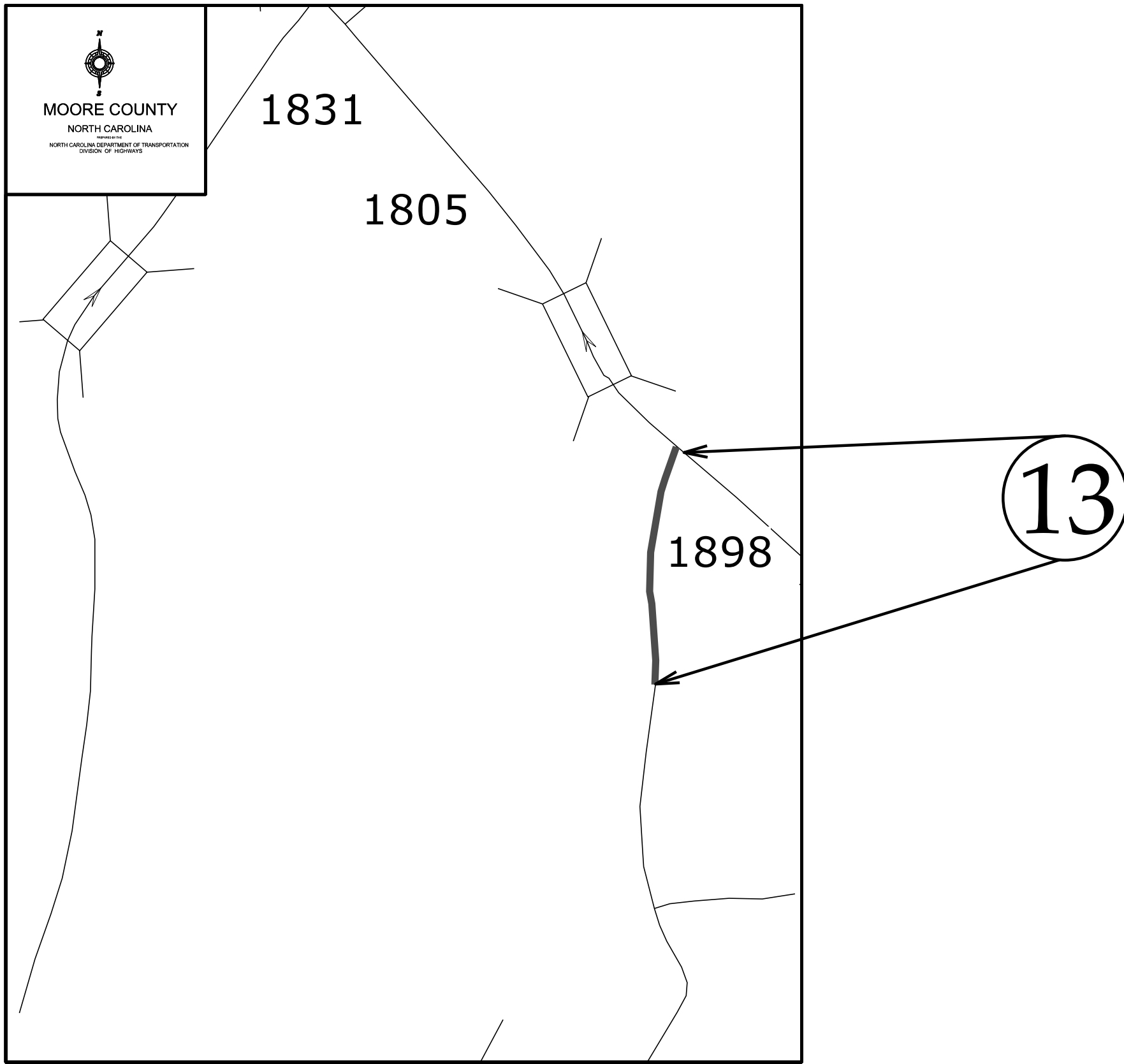
# Map 12



MOORE COUNTY  
NORTH CAROLINA  
NORTH CAROLINA DEPARTMENT OF TRANSPORTATION  
DIVISION OF HIGHWAYS

SYSTEMS DESIGN

# Map 13



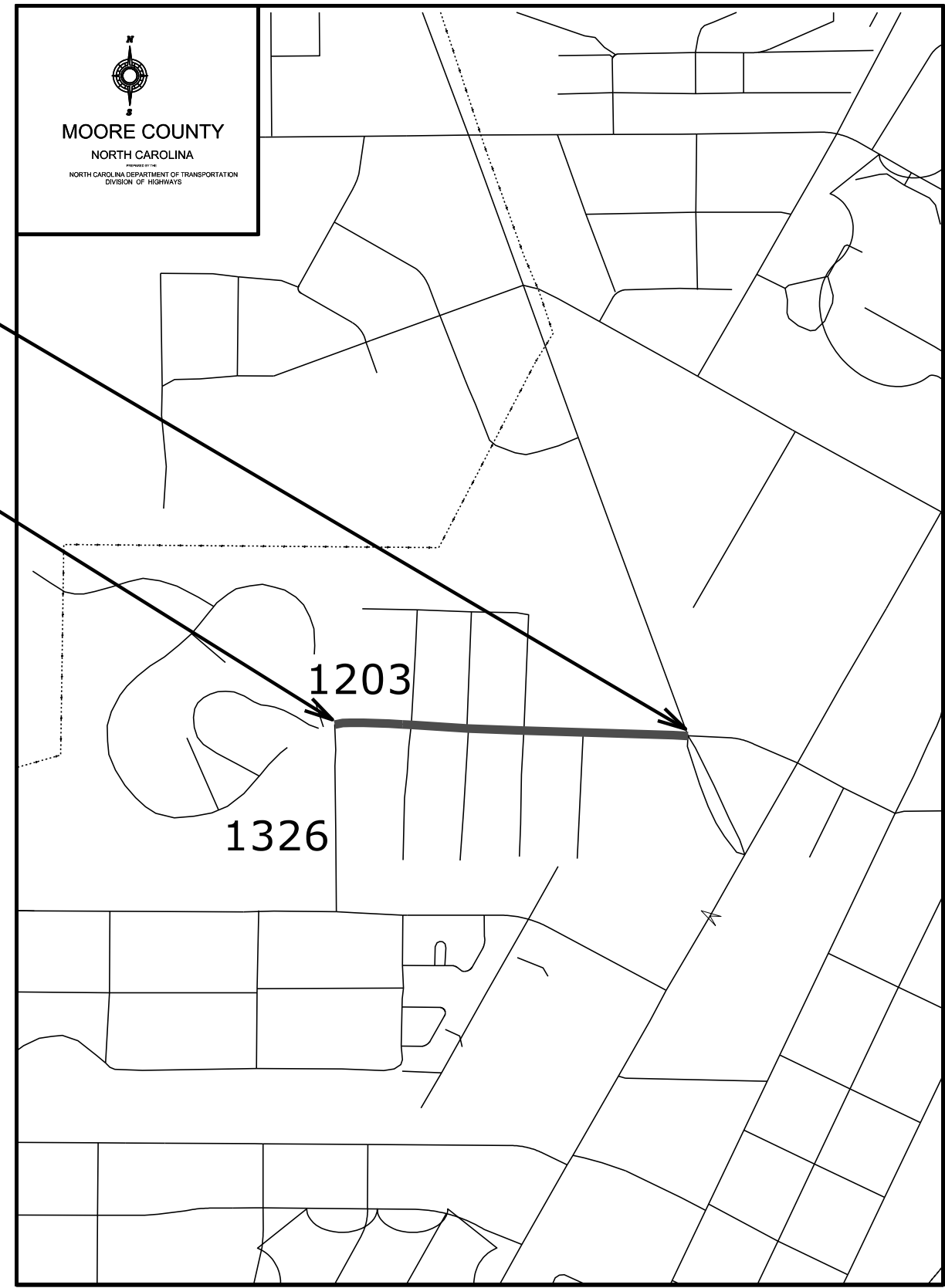
SYSTEMS DESIGN





# Map 17

17



SYSTEMS DIVISION  
2026 CPT  
08.07.20532  
08.07.20632

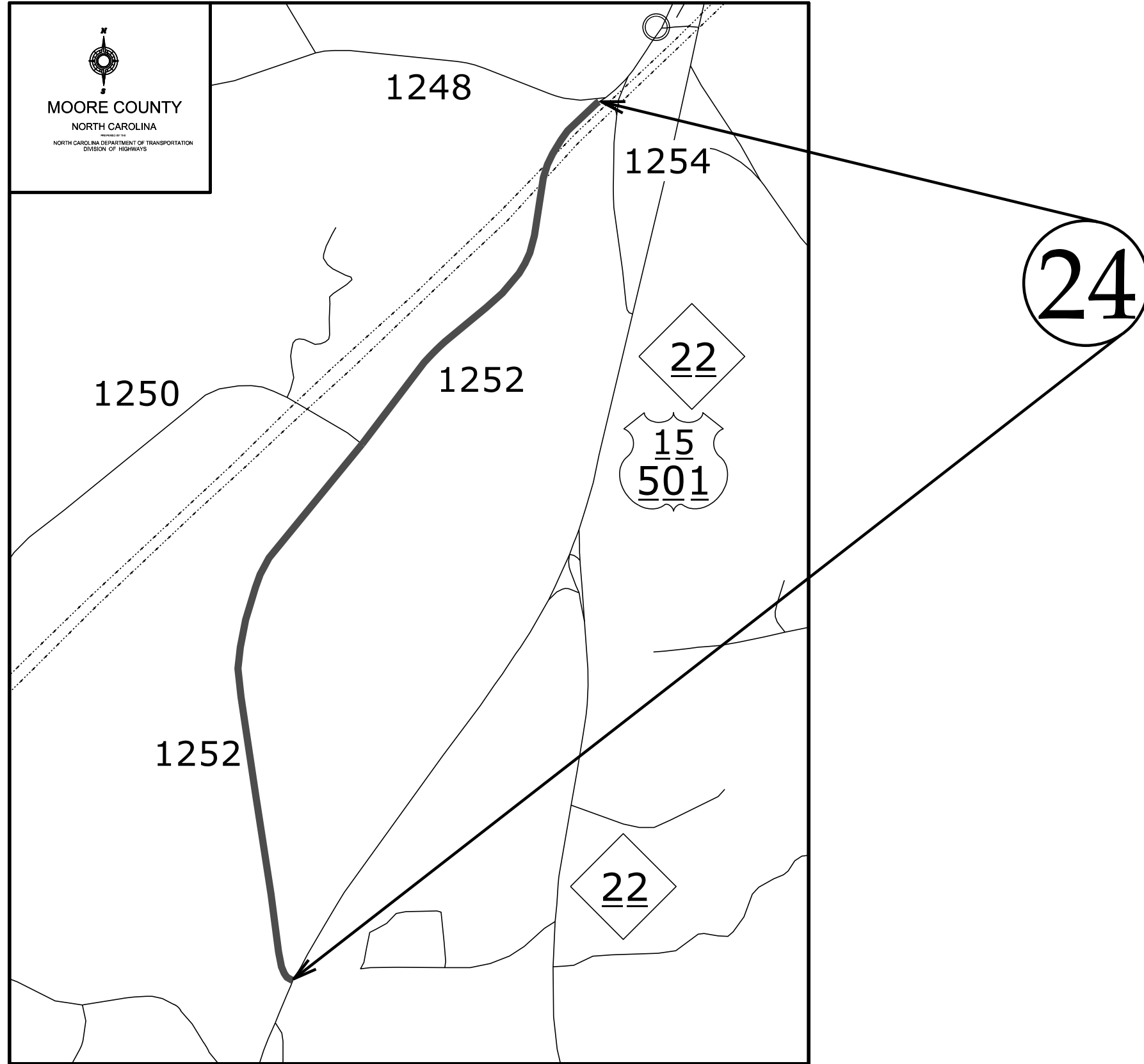


# Maps 22 & 23



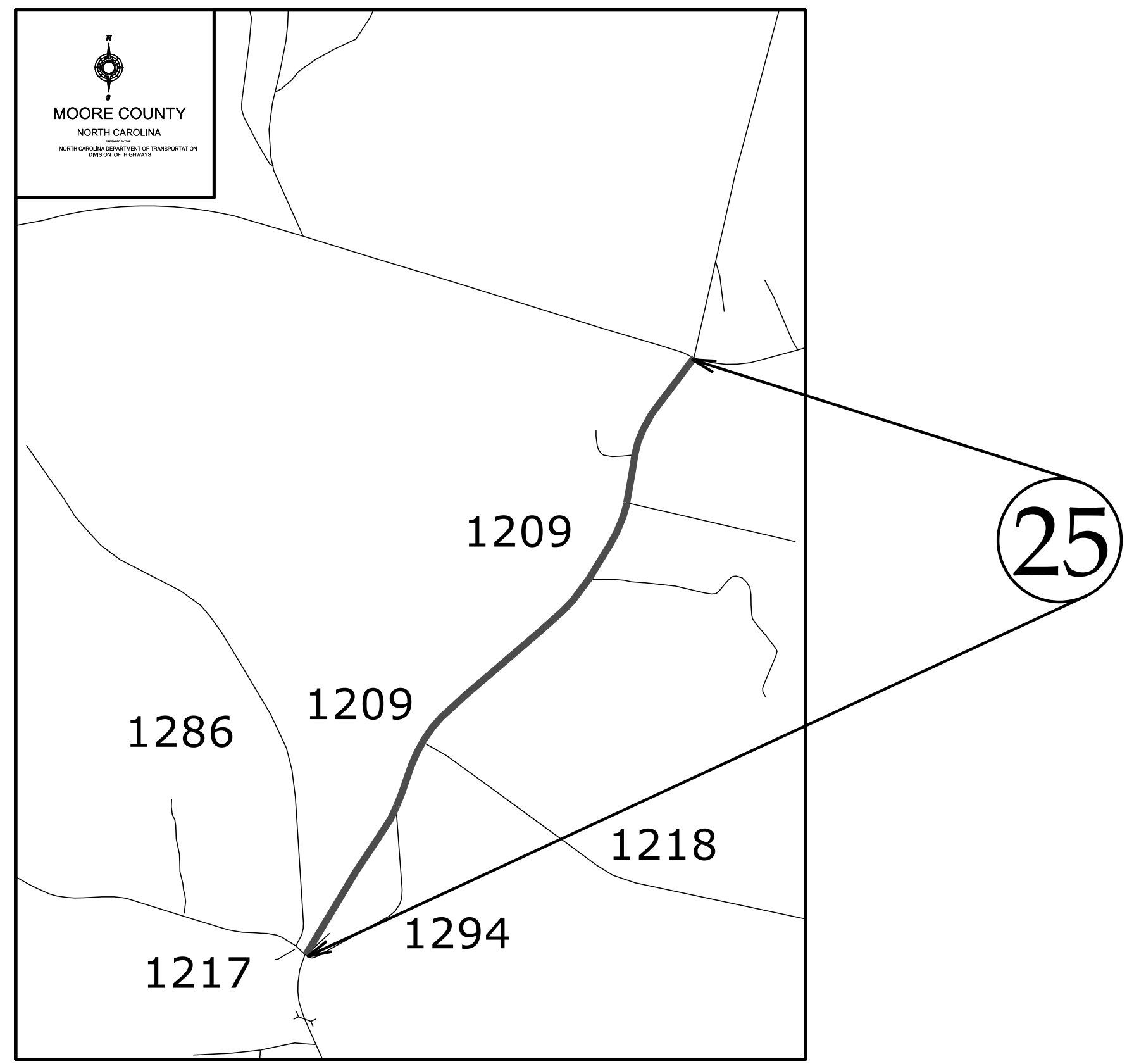
SYSTEMS DIVISION  
2026 CPT 08 07 20532  
2026 CPT 08 07 20632

# Map 24



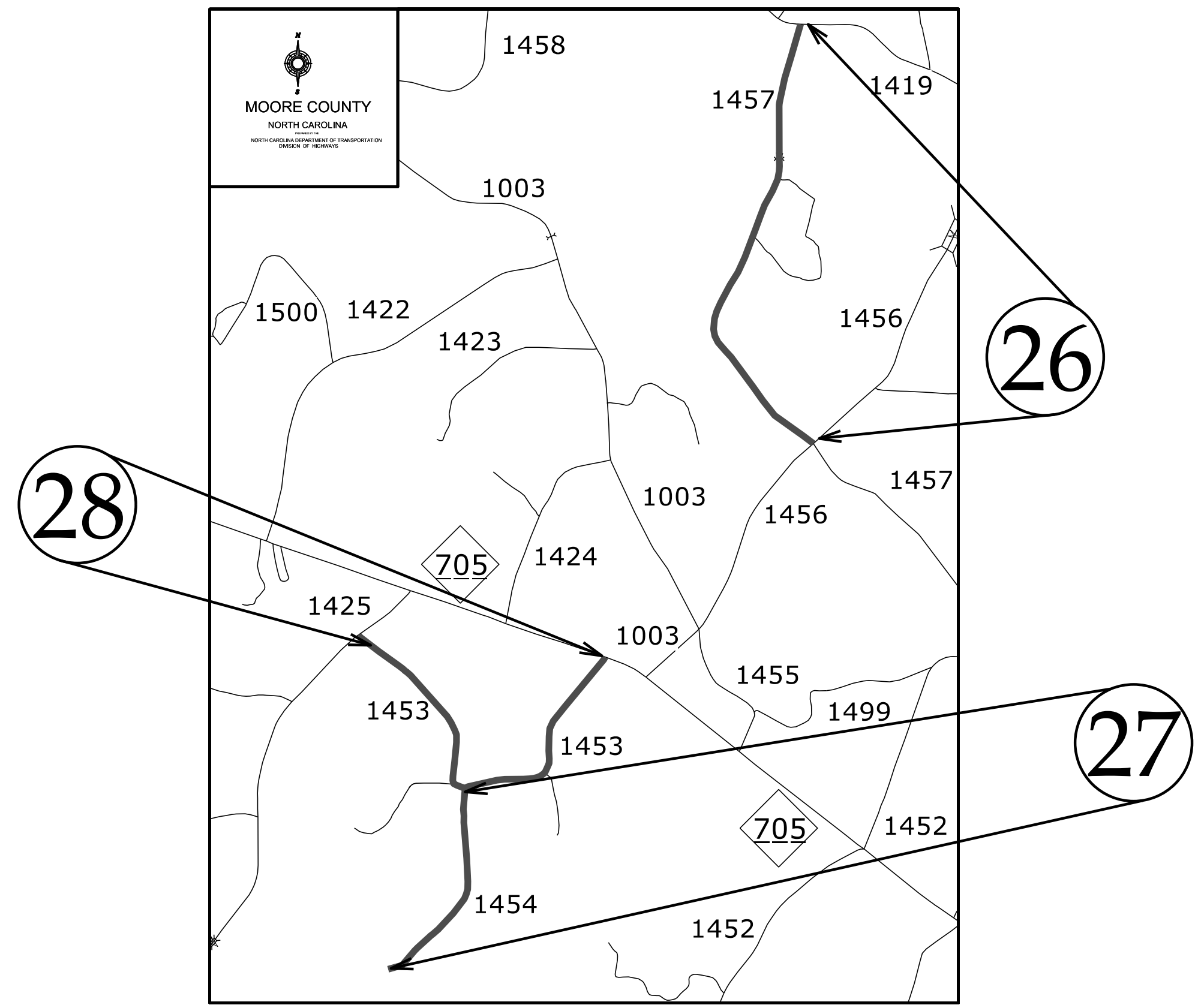
SYSTEMS DESIGN

# Map 25



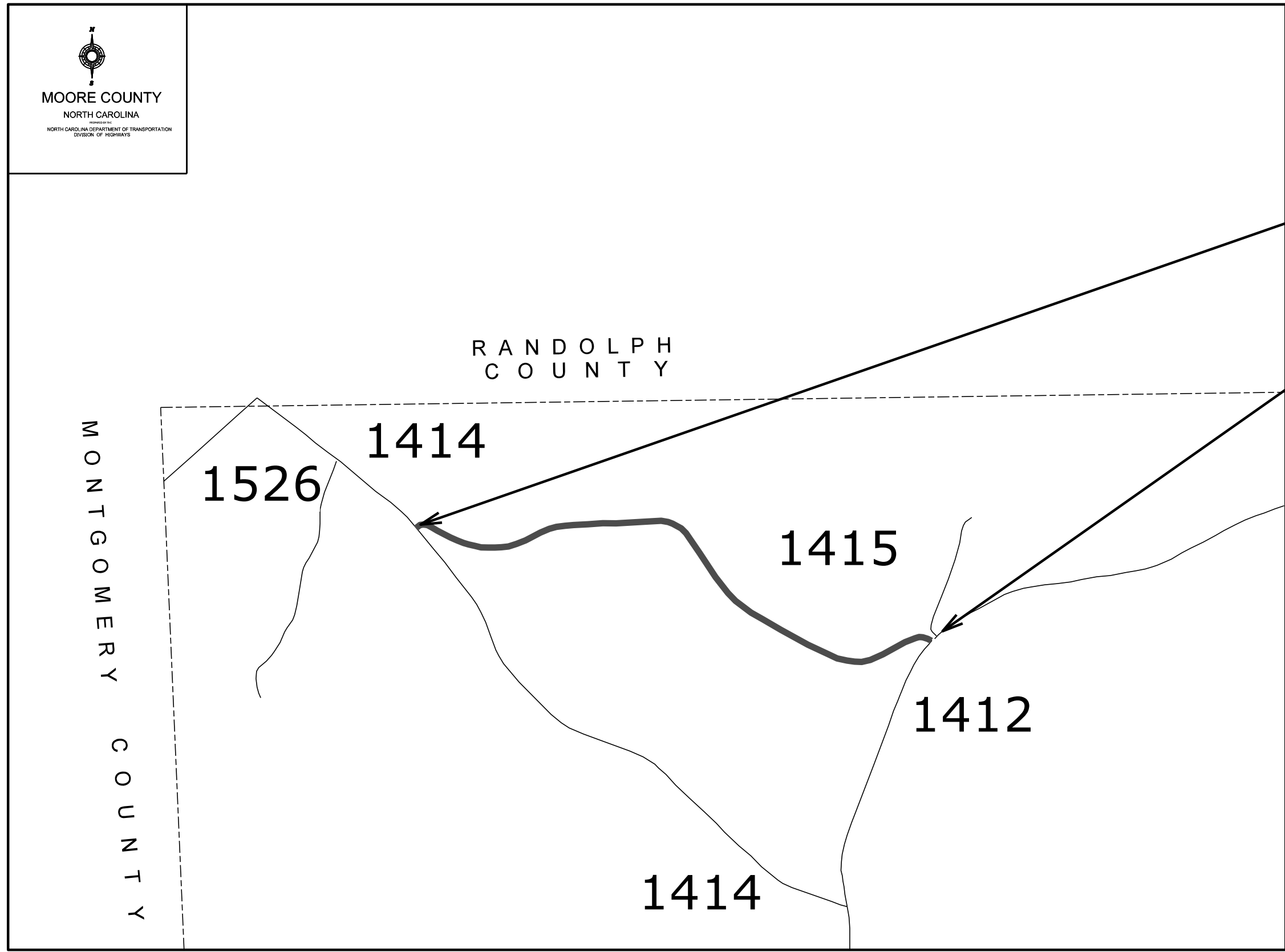
SYSTEMS SECTION

# Maps 26-28



SYSTEMS DIVISION

# Map 29



MONTGOMERY COUNTY

RANDOLPH COUNTY

1526

1414

1415

1412

1414

29

SYSTEMS DIVISION







PROJECT NO.	SHEET NO.	TOTAL NO.
2026CPT.08.07.20532, 2026CPT.08.07.20632	22	

## SUMMARY OF QUANTITIES

PROJECT NO	COUNTY	MAP NO	ROUTE	DESCRIPTION	TYP NO	LANES	LANE TYPE	LENGTH	WIDTH	BEGIN MP	END MP	1575000000-E	1704000000-E	1749000000-E	1803500000-E	1836000000-E	1838000000-E	1838500000-N	1891000000-E	
												ASPHALT BINDER FOR PLANT MIX	PATCHING EXISTING PAVEMENT	ASPHALT SURFACE TREATMENT, MAT & DOUBLE SEAL	ASPHALT SURFACE TREATMENT, DOUBLE SEAL	ASPHALT SURFACE TREATMENT, TRIPLE SEAL	EMULSION FOR ASPHALT SURFACE TREATMENT	VACUUM TRUCK	GENERIC PAVING ITEM - LATEX MODIFIED MICROSURFACING, TYPE II	
												MI	FT	TONS	TONS	SY	SY	SY	GAL	WK
2026CPT.08.07.20532	Lee	1	SR-1419 / BRICKYARD RD	FROM SR 1415 COLON RD TO SR 1418 POST OFFICE RD	1	2		0.540	22	0.000	0.540	1	15		7,000.00		3,850			
<b>TOTAL FOR MAP NO. 1</b>								<b>0.540</b>				<b>1</b>	<b>15</b>		<b>7,000.00</b>		<b>3,850</b>			
2026CPT.08.07.20532	Lee	2	SR-1418 / POST OFFICE RD	FROM SR 1415 COLON RD TO SR 1002 LOWER MONCURE RD	2	2		2.540	22	0.000	2.540	10	200			33,000.00		26,400		
<b>TOTAL FOR MAP NO. 2</b>								<b>2.540</b>				<b>10</b>	<b>200</b>		<b>33,000.00</b>		<b>26,400</b>			
2026CPT.08.07.20532	Lee	3	SR-1456 / OLD COLON RD	FROM SR 1415 COLON RD TO SR 1415 COLON RD	1	2		0.260	18	0.000	0.260		5		3,400.00		1,870			
<b>TOTAL FOR MAP NO. 3</b>								<b>0.260</b>					<b>5</b>		<b>3,400.00</b>		<b>1,870</b>			
2026CPT.08.07.20532	Lee	4	SR-1577 / WOODLAND TRAILS RD	FROM SR 1536 LONGSTREET RD TO SR 1579 BROADWAY RD	1	2		0.620	20	0.000	0.620	1	20		8,000.00		4,400			
<b>TOTAL FOR MAP NO. 4</b>								<b>0.620</b>				<b>1</b>	<b>20</b>		<b>8,000.00</b>		<b>4,400</b>			
2026CPT.08.07.20532	Lee	5	SR-1176 / HANCOCK CROSSING RD	FROM SR 1174 PILSON RD TO SR 1179 ROCKY FORK CHURCH RD	1	2		0.480	22	0.000	0.480	1	15		6,200.00		3,410			
<b>TOTAL FOR MAP NO. 5</b>								<b>0.480</b>				<b>1</b>	<b>15</b>		<b>6,200.00</b>		<b>3,410</b>			
2026CPT.08.07.20532	Lee	6	SR-1295 / UPCHURCH FARM RD	FROM SR 1144 SWANS STATION RD TO END OF MAINTENANCE	4	2		0.510	22	0.000	0.510		10						6,582	
<b>TOTAL FOR MAP NO. 6</b>								<b>0.510</b>					<b>10</b>						<b>6,582</b>	
2026CPT.08.07.20532	Lee	7	SR-1250 / PARKWOOD DR	FROM SR 1157 HICKORY HOUSE RD TO END OF MAINTENANCE	2	2		0.420	20	0.000	0.420	1	15		5,500.00		4,400			
<b>TOTAL FOR MAP NO. 7</b>								<b>0.420</b>				<b>1</b>	<b>15</b>		<b>5,500.00</b>		<b>4,400</b>			
2026CPT.08.07.20532	Lee	8	SR-1266 / WESTCHESTER DR	FROM SR 1157 HICKORY HOUSE RD TO END OF MAINTENANCE	1	2		0.360	20	0.000	0.360	1	12		4,700.00		2,585			
<b>TOTAL FOR MAP NO. 8</b>								<b>0.360</b>				<b>1</b>	<b>12</b>		<b>4,700.00</b>		<b>2,585</b>			
2026CPT.08.07.20532	Lee	9	SR-1162 / SHERIFF WATSON RD	FROM SR 1162 HOLDER RD ALL INTERSECTION TO SR 1001 LEMON SPRINGS RD	1	2		1.360	24	7.240	8.600	1	30		19,150.00		10,533			
<b>TOTAL FOR MAP NO. 9</b>								<b>1.360</b>				<b>1</b>	<b>30</b>		<b>19,150.00</b>		<b>10,533</b>			
2026CPT.08.07.20532	Lee	10	SR-1199 / PEACH ORCHARD RD	FROM SR 1179 ROCKY FORK CHURCH RD TO SR 1158 WILLET RD	4	2		1.160	24	0.000	1.160		10						16,333	
<b>TOTAL FOR MAP NO. 10</b>								<b>1.160</b>					<b>10</b>						<b>16,333</b>	
<b>TOTAL FOR PROJ NO. 2026CPT.08.07.20532</b>								<b>8.250</b>					<b>16</b>	<b>332</b>		<b>48,450.00</b>	<b>38,500.00</b>	<b>57,448</b>	<b>4.00</b>	<b>22,915</b>

PROJECT NO.	SHEET NO.	TOTAL NO.
2026CPT.08.07.20532, 2026CPT.08.07.20632	23	

## SUMMARY OF QUANTITIES

PROJECT NO	COUNTY	MAP NO	ROUTE	DESCRIPTION	TYP NO	LANES	LANE TYPE	LENGTH	WIDTH	BEGIN MP	END MP	1575000000-E	1704000000-E	1749000000-E	1803500000-E	1836000000-E	1838000000-E	1838500000-N	1891000000-E	
												ASPHALT BINDER FOR PLANT MIX	PATCHING EXISTING PAVEMENT	ASPHALT SURFACE TREATMENT, MAT & DOUBLE SEAL	ASPHALT SURFACE TREATMENT, DOUBLE SEAL	ASPHALT SURFACE TREATMENT, TRIPLE SEAL	EMULSION FOR ASPHALT SURFACE TREATMENT	VACUUM TRUCK	GENERIC PAVING ITEM - LATEX MODIFIED MICROSURFACING, TYPE II	
												MI	FT	TONS	TONS	SY	SY	SY	GAL	WK
2026CPT.08.07.20632	Moore	11	SR-1419 / CEDAR HILL RD	FROM SR 1003 NEEDHAM GROVE RD TO SR 1456 N HOWARD MILL RD	2	2		2.795	24	3.160	5.955	2	50			39,500.00	31,600			
<b>TOTAL FOR MAP NO. 11</b>								<b>2.795</b>				<b>2</b>	<b>50</b>			<b>39,500.00</b>	<b>31,600</b>			
2026CPT.08.07.20632	Moore	12	SR-1298 / SHORT RD	FROM SR 1251 BRINKLEY RD TO SR 1250 JODY RD	1	2		0.500	21	0.010	0.510	1	12		6,600.00		3,630			
<b>TOTAL FOR MAP NO. 12</b>								<b>0.500</b>				<b>1</b>	<b>12</b>		<b>6,600.00</b>		<b>3,630</b>			
2026CPT.08.07.20632	Moore	13	SR-1898 / SMITH HILL RD	FROM SR 1805 UNION CHURCH RD TO END OF MAINTENANCE	2	2		0.250	20	0.010	0.260		5			3,200.00	1,760			
<b>TOTAL FOR MAP NO. 13</b>								<b>0.250</b>					<b>5</b>		<b>3,200.00</b>		<b>1,760</b>			
2026CPT.08.07.20632	Moore	14	SR-1820 / EDGEWOOD RD	SR 1814 RED HILL RD TO END OF MAINTENANCE	1	2		0.560	22	0.010	0.570		10		7,300.00		4,015			
<b>TOTAL FOR MAP NO. 14</b>								<b>0.560</b>					<b>10</b>		<b>7,300.00</b>		<b>4,015</b>			
2026CPT.08.07.20632	Moore	15	SR-1663 / LAMMS GROVE RD	FROM SR 1661 STANTON HILL RD TO END OF MAINTENANCE	1	2		2.760	22	0.010	2.770	3	60		35,800.00		19,690			
<b>TOTAL FOR MAP NO. 15</b>								<b>2.760</b>				<b>3</b>	<b>60</b>		<b>35,800.00</b>		<b>19,690</b>			
2026CPT.08.07.20632	Moore	16	SR-1819 / GRAHAM RD	FROM SR 1663 LAMMS GROVE RD TO SR 1661 STANTON HILL RD	1	2		1.255	21	0.010	1.265	1	30		16,400.00		9,020			
<b>TOTAL FOR MAP NO. 16</b>								<b>1.255</b>				<b>1</b>	<b>30</b>		<b>16,400.00</b>		<b>9,020</b>			
2026CPT.08.07.20632	Moore	17	SR-1203 / JOHNSON ST	FROM HWY 15 TO SR 1326 MIKE PL	4	2		0.380	25	0.010	0.390								5,573	
<b>TOTAL FOR MAP NO. 17</b>								<b>0.380</b>												<b>5,573</b>
2026CPT.08.07.20632	Moore	18	SR-1277 / ALEX RD	FROM HWY 24/27 TO END OF MAINTENANCE	1	2		1.400	18	0.010	1.410	1	30		15,500.00		8,525			
<b>TOTAL FOR MAP NO. 18</b>								<b>1.400</b>				<b>1</b>	<b>30</b>		<b>15,500.00</b>		<b>8,525</b>			
2026CPT.08.07.20632	Moore	19	SR-1266 / CLAUDE RD	FROM HWY 24/27 TO END OF MAINTENANCE	1	2		0.460	18	0.010	0.470		10		5,100.00		2,805			
<b>TOTAL FOR MAP NO. 19</b>								<b>0.460</b>					<b>10</b>		<b>5,100.00</b>		<b>2,805</b>			
2026CPT.08.07.20632	Moore	20	SR-1436 / SIMMONS RD	FROM SR 1435 SUNSET DR TO SR 1435 SUNSET DR	1	2		1.245	22	0.010	1.255	1	25		16,800.00		9,240	*		
<b>TOTAL FOR MAP NO. 20</b>								<b>1.245</b>				<b>1</b>	<b>25</b>		<b>16,800.00</b>		<b>9,240</b>			
2026CPT.08.07.20632	Moore	21	SR-1437 / JIM RD	FROM SR 1436 SIMMONS RD TO END OF MAINTENANCE	1	2		0.200	18	0.000	0.200		6		2,600.00		1,430			
<b>TOTAL FOR MAP NO. 21</b>								<b>0.200</b>					<b>6</b>		<b>2,600.00</b>		<b>1,430</b>			
2026CPT.08.07.20632	Moore	22	SR-1837 / SHADY GROVE RD	FROM SR 1831 FARM LIFE SCHOOL TO SR 1803 VASS CARTHAGE RD	1	2		1.145	22	0.010	1.155	1	20		15,000.00		8,250			
<b>TOTAL FOR MAP NO. 22</b>								<b>1.145</b>				<b>1</b>	<b>20</b>		<b>15,000.00</b>		<b>8,250</b>			
2026CPT.08.07.20632	Moore	23	SR-1893 / BROWN RD	FROM SR 1834 STAR RIDGE RD TO SR 1803 VASS CARTHAGE RD	1	2		0.695	22	0.010	0.705		10		9,200.00		5,060			
<b>TOTAL FOR MAP NO. 23</b>								<b>0.695</b>					<b>10</b>		<b>9,200.00</b>		<b>5,060</b>			
2026CPT.08.07.20632	Moore	24	SR-1252 / SHADY LANE RD	FROM SR 1254 LEGION HUT RD TO HWY 15/501	1	2		1.400	18	0.010	1.410	1	30		15,500.00		8,525			
<b>TOTAL FOR MAP NO. 24</b>								<b>1.400</b>				<b>1</b>	<b>30</b>		<b>15,500.00</b>		<b>8,525</b>			

PROJECT NO.	SHEET NO.	TOTAL NO.
2026CPT.08.07.20532, 2026CPT.08.07.20632	24	

## SUMMARY OF QUANTITIES

PROJECT NO	COUNTY	MAP NO	ROUTE	DESCRIPTION	TYP NO	LANES	LANE TYPE	LENGTH	WIDTH	BEGIN MP	END MP	1575000000-E	1704000000-E	1749000000-E	1803500000-E	1836000000-E	1838000000-E	1838500000-N	1891000000-E	
								MI	FT			ASPHALT BINDER FOR PLANT MIX	PATCHING EXISTING PAVEMENT	ASPHALT SURFACE TREATMENT, MAT & DOUBLE SEAL	ASPHALT SURFACE TREATMENT, DOUBLE SEAL	ASPHALT SURFACE TREATMENT, TRIPLE SEAL	EMULSION FOR ASPHALT SURFACE TREATMENT	VACUUM TRUCK	GENERIC PAVING ITEM - LATEX MODIFIED MICROSURFACING, TYPE II	
												TONS	TONS	SY	SY	SY	GAL	WK	SY	
2026CPT.08.07.20632	Moore	25	SR-1209 / MURDOCKSVILLE RD	FROM HWY 73 TO PVMT JOINT AT SR 1217 HARDEE BRANCH RD MP 2.145	4	2		1.280	22	2.145	3.425	1	20						16,521	
<b>TOTAL FOR MAP NO. 25</b>								<b>1.280</b>				<b>1</b>	<b>20</b>						<b>16,521</b>	
2026CPT.08.07.20632	Moore	26	SR-1457 / SMYRNA CHURCH RD	SR 1419 CEDAR HILL RD TO SR 1456 N HOWARD HILL RD	1	2		1.735	18	0.010	1.745	2	35		19,250.00		10,588			
<b>TOTAL FOR MAP NO. 26</b>								<b>1.735</b>				<b>2</b>	<b>35</b>		<b>19,250.00</b>		<b>10,588</b>			
2026CPT.08.07.20632	Moore	27	SR-1454 / LINEBERRY RD	FROM SR 1453 ELCANIE RD TO END OF MAINTENANCE	3	2		0.740	22	0.000	0.740	1	15	9,600.00			5,280			
<b>TOTAL FOR MAP NO. 27</b>								<b>0.740</b>				<b>1</b>	<b>15</b>	<b>9,600.00</b>			<b>5,280</b>			
2026CPT.08.07.20632	Moore	28	SR-1453 / ELCANIE RD	FROM SR 1425 BROWNS MILL RD TO HWY 705	4	2		1.540	22	0.000	1.540	1	20						19,876	
<b>TOTAL FOR MAP NO. 28</b>								<b>1.540</b>				<b>1</b>	<b>20</b>							<b>19,876</b>
2026CPT.08.07.20632	Moore	29	SR-1415 / ASBURY RD	FROM SR 1414 CAGLE RD TO SR 1412 UPPER RD	1	2		1.120	22	0.000	1.120	1	25		14,500.00		7,975			
<b>TOTAL FOR MAP NO. 29</b>								<b>1.120</b>				<b>1</b>	<b>25</b>		<b>14,500.00</b>		<b>7,975</b>			
<b>TOTAL FOR PROJ NO. 2026CPT.08.07.20632</b>								<b>21.460</b>				<b>17</b>	<b>413</b>	<b>9,600.00</b>	<b>179,550.00</b>	<b>42,700.00</b>	<b>137,393</b>	<b>12.00</b>	<b>41,970</b>	
<b>GRAND TOTAL</b>								<b>29.710</b>				<b>33</b>	<b>745</b>	<b>9,600.00</b>	<b>228,000.00</b>	<b>81,200.00</b>	<b>194,841</b>	<b>16.00</b>	<b>64,885</b>	

PROJECT NO.	SHEET NO.	TOTAL NO.
2026CPT.08.07.20532, 2026CPT.08.07.20632	25	

## THERMOPLASTIC AND PAINT QUANTITIES

PROJECT NO	COUNTY	MAP NO	ROUTE	DESCRIPTION	TYP NO	LANES	LANE TYPE	4413000000-E	4457000000-N	4704000000-E	4709000000-E	4720000000-E	4815000000-E		4845000000-N						
								WORK ZONE ADVANCE/GENERAL WARNING SIGNING	TEMPORARY TRAFFIC CONTROL	16" X 90 M WHITE THERMO	24" X 90 M WHITE THERMO	THERMO RXR 90 M	6" WHITE PAINT	6" YELLOW PAINT	PAINT LT ARROW	PAINT STR ARROW	PAINT STR & RT ARROW				
								MI	LS	LF	LF	EA	LF	LF	EA	EA	EA				
2026CPT.08.07.20532	Lee	1	SR-1419 / BRICKYARD RD	FROM SR 1415 COLON RD TO SR 1418 POST OFFICE RD	1	2		0.54		0	0.54	65									
<b>TOTAL FOR MAP NO. 1</b>								<b>0.54</b>				<b>65</b>									
2026CPT.08.07.20532	Lee	2	SR-1418 / POST OFFICE RD	FROM SR 1415 COLON RD TO SR 1002 LOWER MONCURE RD	2	2		2.54		0	2.54	355									
<b>TOTAL FOR MAP NO. 2</b>								<b>2.54</b>				<b>355</b>									
2026CPT.08.07.20532	Lee	3	SR-1456 / OLD COLON RD	FROM SR 1415 COLON RD TO SR 1415 COLON RD	1	2		0.26		0	0.26	30									
<b>TOTAL FOR MAP NO. 3</b>								<b>0.26</b>				<b>30</b>									
2026CPT.08.07.20532	Lee	4	SR-1577 / WOODLAND TRAILS RD	FROM SR 1536 LONGSTREET RD TO SR 1579 BROADWAY RD	1	2		0.62		0	0.62	70									
<b>TOTAL FOR MAP NO. 4</b>								<b>0.62</b>				<b>70</b>									
2026CPT.08.07.20532	Lee	5	SR-1176 / HANCOCK CROSSING RD	FROM SR 1174 PILSON RD TO SR 1179 ROCKY FORK CHURCH RD	1	2		0.48		0	0.48	55									
<b>TOTAL FOR MAP NO. 5</b>								<b>0.48</b>				<b>55</b>									
2026CPT.08.07.20532	Lee	6	SR-1295 / UPCHURCH FARM RD	FROM SR 1144 SWANS STATION RD TO END OF MAINTENANCE	4	2		0.51		0	0.51	60									
<b>TOTAL FOR MAP NO. 6</b>								<b>0.51</b>				<b>60</b>									
2026CPT.08.07.20532	Lee	7	SR-1250 / PARKWOOD DR	FROM SR 1157 HICKORY HOUSE RD TO END OF MAINTENANCE	2	2		0.42		0	0.42	50									
<b>TOTAL FOR MAP NO. 7</b>								<b>0.42</b>				<b>50</b>									
2026CPT.08.07.20532	Lee	8	SR-1266 / WESTCHESTER DR	FROM SR 1157 HICKORY HOUSE RD TO END OF MAINTENANCE	1	2		0.36		0	0.36	45									
<b>TOTAL FOR MAP NO. 8</b>								<b>0.36</b>				<b>45</b>									
2026CPT.08.07.20532	Lee	9	SR-1162 / SHERIFF WATSON RD	FROM SR 1162 HOLDER RD ALL INTERSECTION TO SR 1001 LEMON SPRINGS RD	1	2		1.36		7.24	8.6	160									
<b>TOTAL FOR MAP NO. 9</b>								<b>1.36</b>				<b>160</b>									
2026CPT.08.07.20532	Lee	10	SR-1199 / PEACH ORCHARD RD	FROM SR 1179 ROCKY FORK CHURCH RD TO SR 1158 WILLETT RD	4	2		1.16		0	1.16										
<b>TOTAL FOR MAP NO. 10</b>								<b>1.16</b>													
<b>TOTAL FOR PROJ NO. 2026CPT.08.07.20532</b>								<b>8.25</b>				<b>890</b>	<b>1</b>	<b>100</b>	<b>50</b>	<b>4</b>	<b>144,301</b>	<b>144,230</b>			
												<b>288,531</b>									

PROJECT NO.	SHEET NO.	TOTAL NO.
2026CPT.08.07.20532, 2026CPT.08.07.20632	26	

## THERMOPLASTIC AND PAINT QUANTITIES

PROJECT NO	COUNTY	MAP NO	ROUTE	DESCRIPTION	TYP NO	LANES	LANE TYPE	LENGTH	WIDTH	BEGIN MP	END MP	4413000000-E	4457000000-N	4704000000-E	4709000000-E	4720000000-E	4815000000-E		4845000000-N				
								MI	FT														
												WORK ZONE ADVANCE/GENERAL WARNING SIGNING	TEMPORARY TRAFFIC CONTROL	16" X 90 M WHITE THERMO	24" X 90 M WHITE THERMO	THERMO RXR 90 M	6" WHITE PAINT	6" YELLOW PAINT	PAINT LT ARROW	PAINT STR ARROW	PAINT STR & RT ARROW		
												SF	LS	LF	LF	EA	LF	LF	EA	EA	EA		
2026CPT.08.07.20632	Moore	11	SR-1419 / CEDAR HILL RD	FROM SR 1003 NEEDHAM GROVE RD TO SR 1456 N HOWARD MILL RD	2	2		2.795	24	3.16	5.955	310					60,148	60,200					
<b>TOTAL FOR MAP NO. 11</b>								<b>2.795</b>				<b>310</b>					<b>60,148</b>	<b>60,200</b>					
2026CPT.08.07.20632	Moore	12	SR-1298 / SHORT RD	FROM SR 1251 BRINKLEY RD TO SR 1250 JODY RD	1	2		0.5	21	0.01	0.51	60					10,760	11,000					
<b>TOTAL FOR MAP NO. 12</b>								<b>0.5</b>				<b>60</b>					<b>10,760</b>	<b>11,000</b>					
2026CPT.08.07.20632	Moore	13	SR-1898 / SMITH HILL RD	FROM SR 1805 UNION CHURCH RD TO END OF MAINTENANCE	2	2		0.25	20	0.01	0.26	30											
<b>TOTAL FOR MAP NO. 13</b>								<b>0.25</b>				<b>30</b>											
2026CPT.08.07.20632	Moore	14	SR-1820 / EDGEWOOD RD	SR 1814 RED HILL RD TO END OF MAINTENANCE	1	2		0.56	22	0.01	0.57	65											
<b>TOTAL FOR MAP NO. 14</b>								<b>0.56</b>				<b>65</b>											
2026CPT.08.07.20632	Moore	15	SR-1663 / LAMMS GROVE RD	FROM SR 1661 STANTON HILL RD TO END OF MAINTENANCE	1	2		2.76	22	0.01	2.77	325					59,395	59,500					
<b>TOTAL FOR MAP NO. 15</b>								<b>2.76</b>				<b>325</b>					<b>59,395</b>	<b>59,500</b>					
2026CPT.08.07.20632	Moore	16	SR-1819 / GRAHAM RD	FROM SR 1663 LAMMS GROVE RD TO SR 1661 STANTON HILL RD	1	2		1.255	21	0.01	1.265	150					27,008	26,950					
<b>TOTAL FOR MAP NO. 16</b>								<b>1.255</b>				<b>150</b>					<b>27,008</b>	<b>26,950</b>					
2026CPT.08.07.20632	Moore	17	SR-1203 / JOHNSON ST	FROM HWY 15 TO SR 1326 MIKE PL	4	2		0.38	25	0.01	0.39	50					9,500	9,700	7	1	2		
<b>TOTAL FOR MAP NO. 17</b>								<b>0.38</b>				<b>50</b>					<b>9,500</b>	<b>9,700</b>	<b>7</b>	<b>1</b>	<b>2</b>		
2026CPT.08.07.20632	Moore	18	SR-1277 / ALEX RD	FROM HWY 24/27 TO END OF MAINTENANCE	1	2		1.4	18	0.01	1.41	160					30,128	30,220					
<b>TOTAL FOR MAP NO. 18</b>								<b>1.4</b>				<b>160</b>					<b>30,128</b>	<b>30,220</b>					
2026CPT.08.07.20632	Moore	19	SR-1266 / CLAUDE RD	FROM HWY 24/27 TO END OF MAINTENANCE	1	2		0.46	18	0.01	0.47	55											
<b>TOTAL FOR MAP NO. 19</b>								<b>0.46</b>				<b>55</b>											
2026CPT.08.07.20632	Moore	20	SR-1436 / SIMMONS RD	FROM SR 1435 SUNSET DR TO SR 1435 SUNSET DR	1	2		1.245	22	0.01	1.255	150					26,300	26,300					
<b>TOTAL FOR MAP NO. 20</b>								<b>1.245</b>				<b>150</b>					<b>26,300</b>	<b>26,300</b>					
2026CPT.08.07.20632	Moore	21	SR-1437 / JIM RD	FROM SR 1436 SIMMONS RD TO END OF MAINTENANCE	1	2		0.2	18	0	0.2	25											
<b>TOTAL FOR MAP NO. 21</b>								<b>0.2</b>				<b>25</b>											
2026CPT.08.07.20632	Moore	22	SR-1837 / SHADY GROVE RD	FROM SR 1831 FARM LIFE SCHOOL TO SR 1803 VASS CARTHAGE RD	1	2		1.145	22	0.01	1.155	130					24,640	24,700					
<b>TOTAL FOR MAP NO. 22</b>								<b>1.145</b>				<b>130</b>					<b>24,640</b>	<b>24,700</b>					
2026CPT.08.07.20632	Moore	23	SR-1893 / BROWN RD	FROM SR 1834 STAR RIDGE RD TO SR 1803 VASS CARTHAGE RD	1	2		0.695	22	0.01	0.705	80					14,956	15,000					
<b>TOTAL FOR MAP NO. 23</b>								<b>0.695</b>				<b>80</b>					<b>14,956</b>	<b>15,000</b>					
2026CPT.08.07.20632	Moore	24	SR-1252 / SHADY LANE RD	FROM SR 1254 LEGION HUT RD TO HWY 15/501	1	2		1.4	18	0.01	1.41	160					30,128	30,000					
<b>TOTAL FOR MAP NO. 24</b>								<b>1.4</b>				<b>160</b>					<b>30,128</b>	<b>30,000</b>					
2026CPT.08.07.20632	Moore	25	SR-1209 / MURDOCKSVILLE RD	FROM HWY 73 TO PVMT JOINT AT SR 1217 HARDEE BRANCH RD MP 2.145	4	2		1.28	22	2.145	3.425						27,546	27,200					
<b>TOTAL FOR MAP NO. 25</b>								<b>1.28</b>									<b>27,546</b>	<b>27,200</b>					
2026CPT.08.07.20632	Moore	26	SR-1457 / SMYRNA CHURCH RD	SR 1419 CEDAR HILL RD TO SR 1456 N HOWARD HILL RD	1	2		1.735	18	0.01	1.745	200					37,337	37,000					
<b>TOTAL FOR MAP NO. 26</b>								<b>1.735</b>				<b>200</b>					<b>37,337</b>	<b>37,000</b>					
2026CPT.08.07.20632	Moore	27	SR-1454 / LINEBERRY RD	FROM SR 1453 ELCANIE RD TO END OF MAINTENANCE	3	2		0.74	22	0	0.74						15,925	16,000					
<b>TOTAL FOR MAP NO. 27</b>								<b>0.74</b>									<b>15,925</b>	<b>16,000</b>					
2026CPT.08.07.20632	Moore	28	SR-1453 / ELCANIE RD	FROM SR 1425 BROWNS MILL RD TO HWY 705	4	2		1.54	22	0	1.54	180					33,141	33,200					
<b>TOTAL FOR MAP NO. 28</b>								<b>1.54</b>				<b>180</b>					<b>33,141</b>	<b>33,200</b>					
2026CPT.08.07.20632	Moore	29	SR-1415 / ASBURY RD	FROM SR 1414 CAGLE RD TO SR 1412 UPPER RD	1	2		1.12	22	0	1.12	130					24,102	24,200					
<b>TOTAL FOR MAP NO. 29</b>								<b>1.12</b>				<b>130</b>					<b>24,102</b>	<b>24,200</b>					
<b>TOTAL FOR PROJ NO. 2026CPT.08.07.20632</b>								<b>21.46</b>				<b>2,260</b>		<b>1</b>				<b>431,014</b>	<b>431,170</b>	<b>7</b>	<b>1</b>	<b>2</b>	
																	<b>862,184</b>			<b>10</b>			
<b>GRAND TOTAL</b>								<b>29.71</b>						<b>3,150</b>	<b>1</b>	<b>100</b>	<b>50</b>	<b>4</b>	<b>575,315</b>	<b>575,400</b>	<b>7</b>	<b>1</b>	<b>2</b>
																		<b>1,150,715</b>			<b>10</b>		